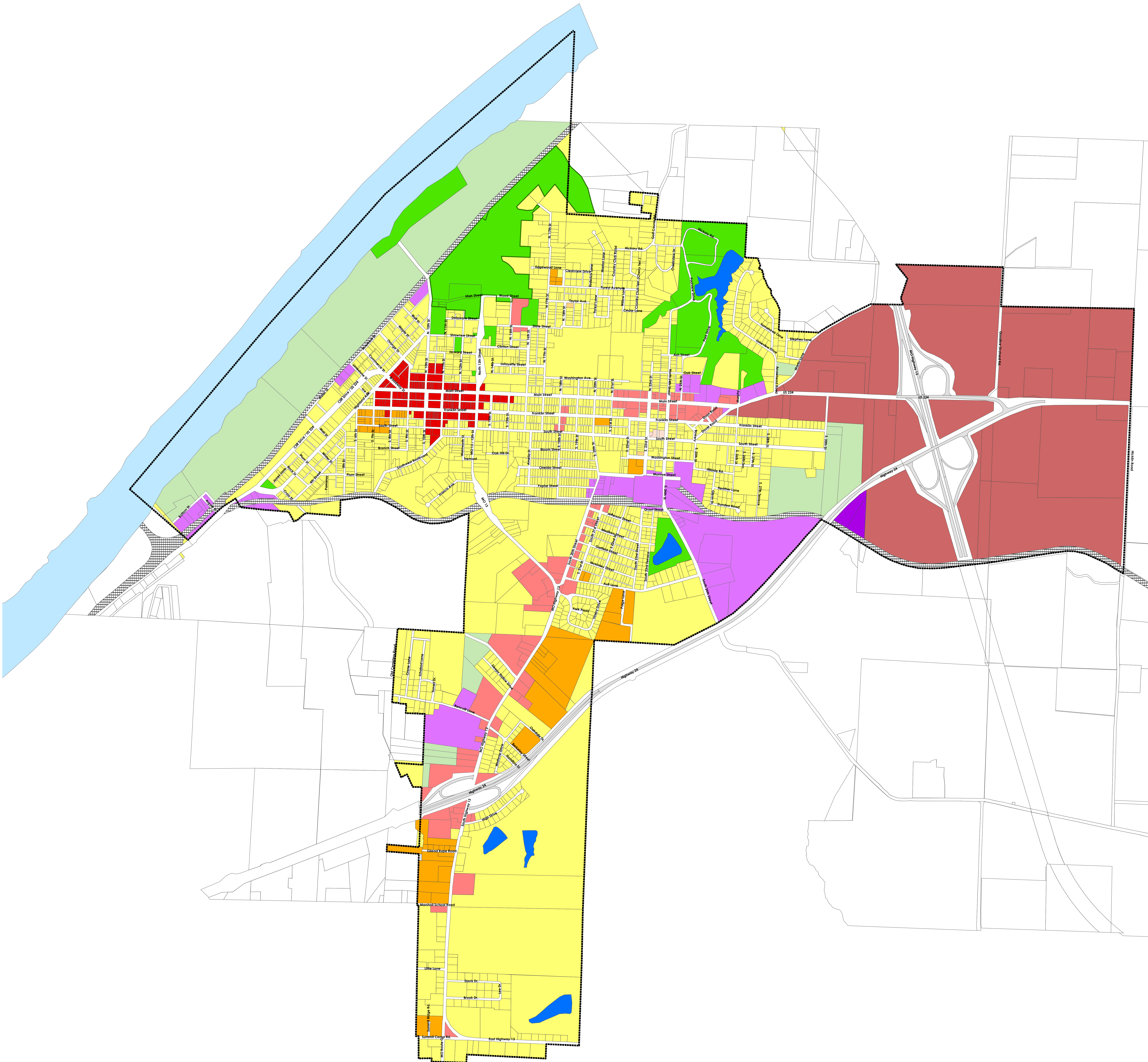



















LEXINGTON OFFICIAL ZONING MAP



- Official Zoning Layer**
-  Outside City Jurisdiction
 -  A-1 General Agriculture
 -  R-1 Single Family Residential
 -  R-2 Two-Family Residential
 -  R-3 Low-Density Multiple Family
 -  C-1 Neighborhood Commercial
 -  C-2 General Commercial
 -  C-3 Central Business
 -  C-4 Office Commercial
 -  H-C Highway Commercial
 -  I-1 Light Industrial
 -  I-2 Heavy Industrial
- Non - Zoning Classifications**
-  Lake
 -  Park
 -  Roadway
 -  Corporate Boundaries
 -  State Park Boundaries

